


TheRide is taking a cautious and measured approach to phase services back in that prioritizes the safety of our riders and drivers and allows for social distancing. **Beginning November 22nd, service adjustments will be made to the Temporary Service Plan. Adjustments are noted by an asterisk (*).** Routes operate 6:00am–9:15pm Monday–Friday and 7:00am–8:15pm Saturday–Sunday unless noted below.

Route #	Frequency (minutes)	Days in Service	Route Descriptions	Alternative For:
3	30	7 days	Revised route in downtown Ann Arbor and Ypsilanti Added weekend service	24 66
4	15 30	M-F Weekends	Revised 4A routing near U of M Hospitals	24 66 64
5	30	7 days	Revised 5A routing including service on Carpenter Rd. to Meijer Added service every 30 mins to Ypsilanti on weekends	24 66
6	15 30	M-F Peak M-F Off Peak, Weekends	6A routing, relocate the Briarwood bus stop to Briarwood Circle and Plaza Dr. Added service every 30 mins to Ypsilanti on weekends	24 62
22*	30	7 days	*Route to share BTC boarding location with Route 32 on Fourth Ave. Revised route between Blake Transit Center (BTC) and Food Gatherers Added service every 30 mins on weekends	21 63
23	15 30	M-F Weekends	Use 23A routing to Plymouth Road P&R lot, serves Traver and Tuebingen	22 60 Near U-M Campuses
25*	30	7 days	*Route expanded to serve Target on Waters Rd. Revised route between BTC and Meijer on Ann Arbor-Saline Rd. to serve Main St. between Ann Arbor-Saline Rd. and Oakbrook Added service every 30 mins on weekends	24 27
26*	30	7 days	*Restore route as one-way, clockwise loop. *BTC departure times at :15 and :45 past the hour. *Route to share BTC boarding location with Route 4 on Fourth Ave.	27
28	30	7 days	BTC departure times at :15 and :45 past the hour.	27 29
30	30	7 days	Route shares BTC boarding location with Route 4 on Fourth Ave.	31 Outbound
32	30	7 days	Route name change Revised routing to serve U-M Central Campus on weekdays and the BTC on weekends Skyline HS served on select weekday trips Added service every 30 mins on weekends	60
42	30	7 Days	Route name change and revised routing serving Michigan Ave., Ford Rd., MacArthur Blvd., Clark Rd. and Holmes Rd. Added service every 30 mins on weekends	43 68 Inbound North of I-94
44	30	7 Days	Added service every 30 minutes on weekends	68 North of I-94
45	60	M-F 6am–6:30pm S-S 7am–6:30pm	Revised route between the Ypsilanti Transit Center (YTC) and, Harry / Grove Streets	68 South of I-94
46	60	M-F 6:30am–7pm S-S 7:30am–7pm	Route name change Revised route between YTC and the Ypsilanti District Library on Whittaker Rd. Arbor Preparatory HS served on select weekday trips Areas South of the library served by FlexRide	68 South of I-94
47	30	7 Days	Added service every 30 minutes on weekends	
65	30	7 Days	Route name change Revised route from BTC to Green Rd. P&R, serves Fuller Rd. Added service every 30 mins on weekends	66
	M-F 6am-9:15pm S-S 7am-7pm		*FlexRide-East service expanded to weekends.	

Temporarily Suspended Routes

21

41*

66

24

43

68

27

60

81

29

62*

91


31

63


92

33

64



Shared-ride trips are suspended until further notice. GoldRide card holders may still use fixed-routes with I.D.



FlexRide is a service of TheRide that provides on-demand transportation and is available in place of the following routes:

26

29

Scio Ridge Rd neighborhoods

27

Pittsfield Twp. Area South of I-94

30

Scio Twp. area West of Wagner Rd.

33

North of M-14

45

East of Harry

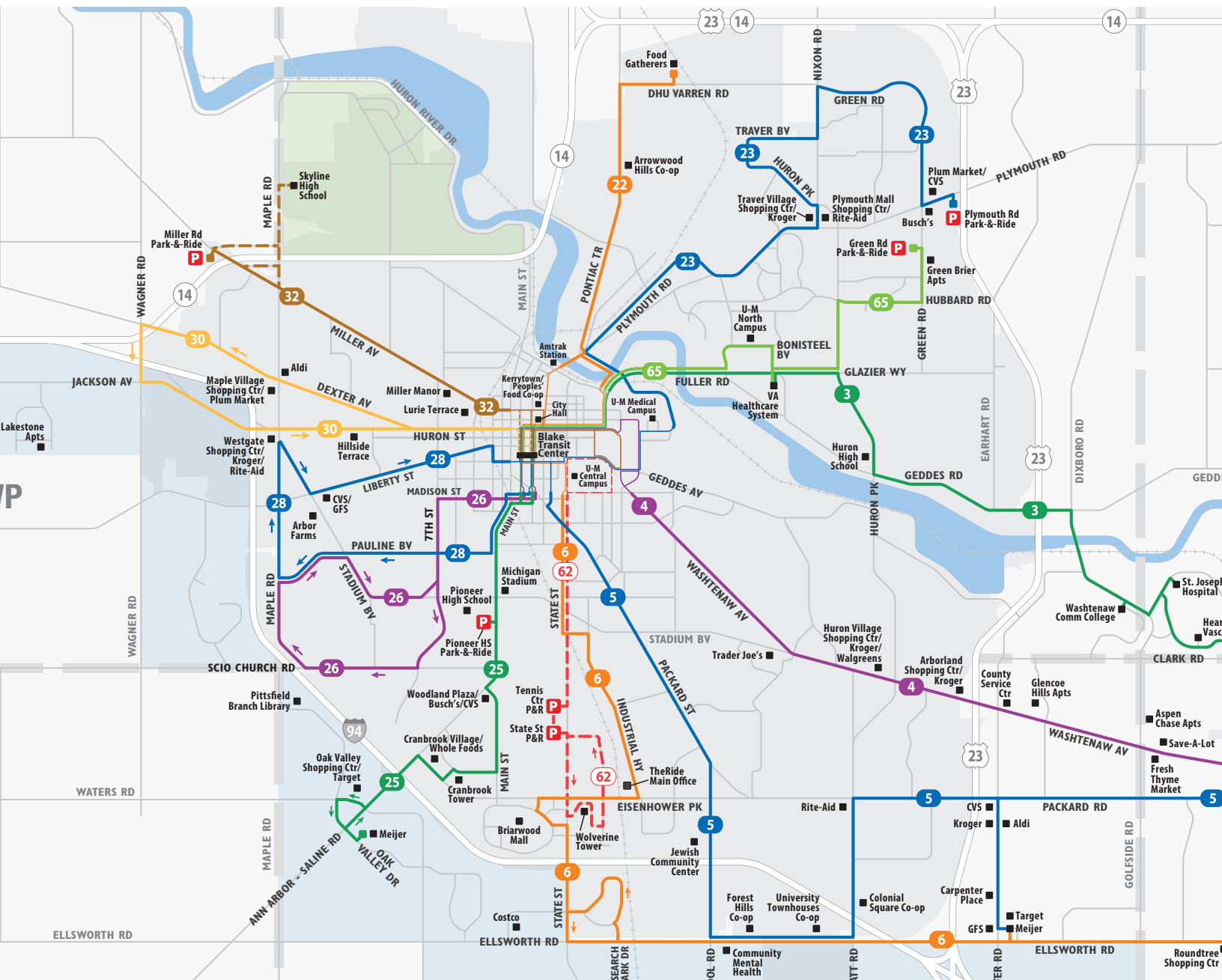
46

Ypsilanti Twp area South of the Whitaker Library

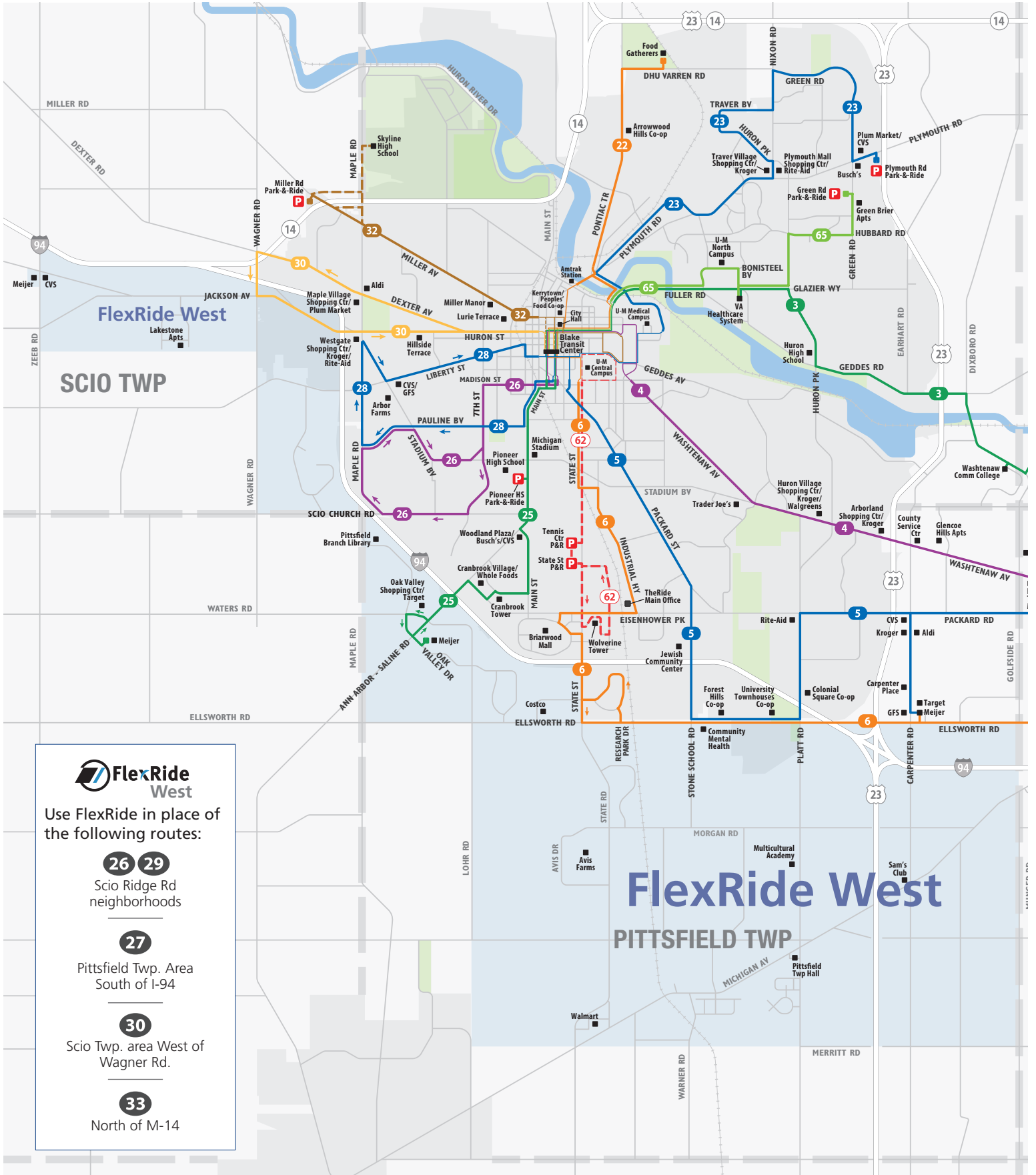
Ann Arbor System Map

Map Key

- 3 Route 3
- 4 Route 4
- 5 Route 5
- 6 Route 6
- 22 Route 22
- 23 Route 23
- 25 Route 25
- 26 Route 26
- 28 Route 28
- 30 Route 30
- 32 Route 32
- 62 Route 62
- 65 Route 65
- Service resumes Jan 2021



FlexRide Coverage (West)



FlexRide West

Use FlexRide in place of the following routes:

- 26 29**
Scio Ridge Rd neighborhoods
- 27**
Pittsfield Twp. Area South of I-94
- 30**
Scio Twp. area West of Wagner Rd.
- 33**
North of M-14

FlexRide West

PITTSFIELD TWP

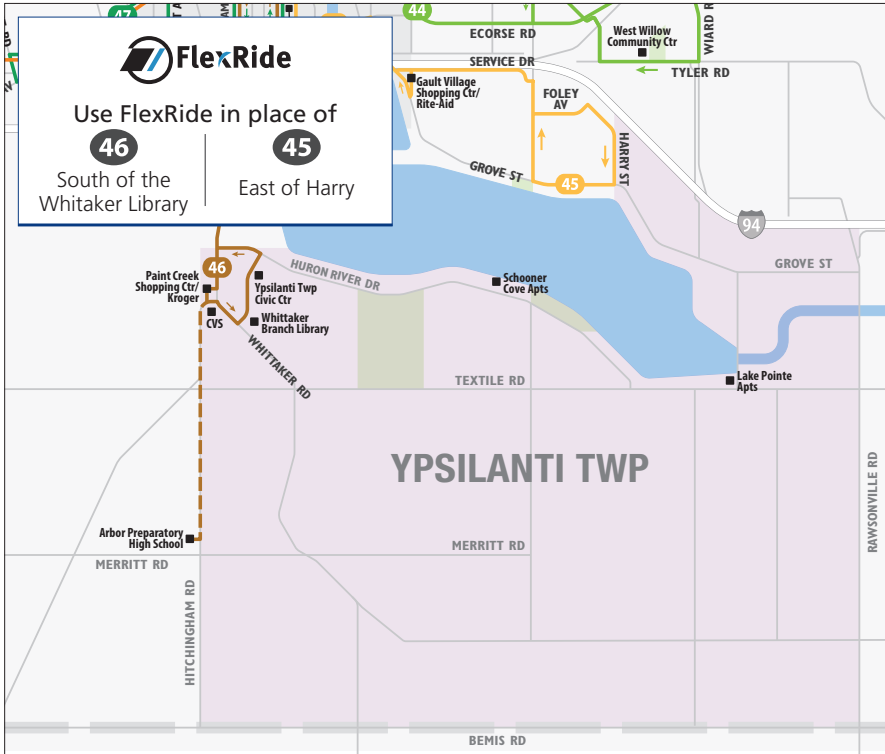
Ypsilanti System Map

Map Key

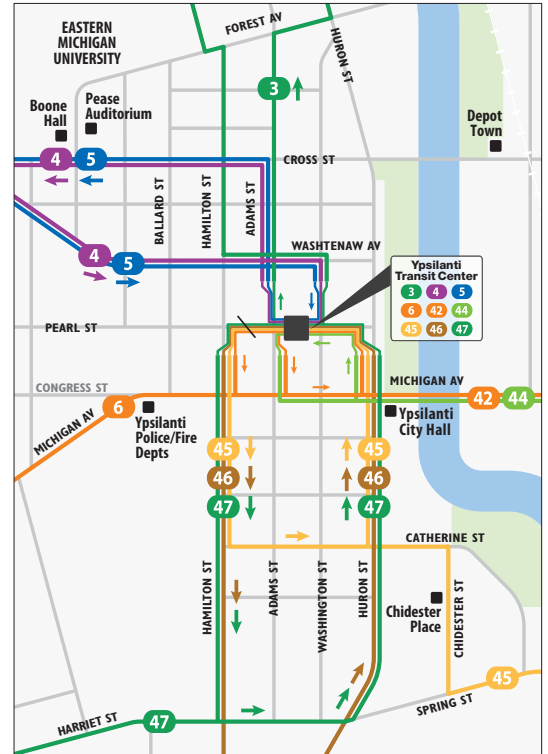
- 3 Route 3
- 4 Route 4
- 5 Route 5
- 6 Route 6
- 42 Route 42
- 44 Route 44
- 45 Route 45
- 46 Route 46
- 47 Route 47



FlexRide Coverage (East)



Ypsilanti Transit Center Detail

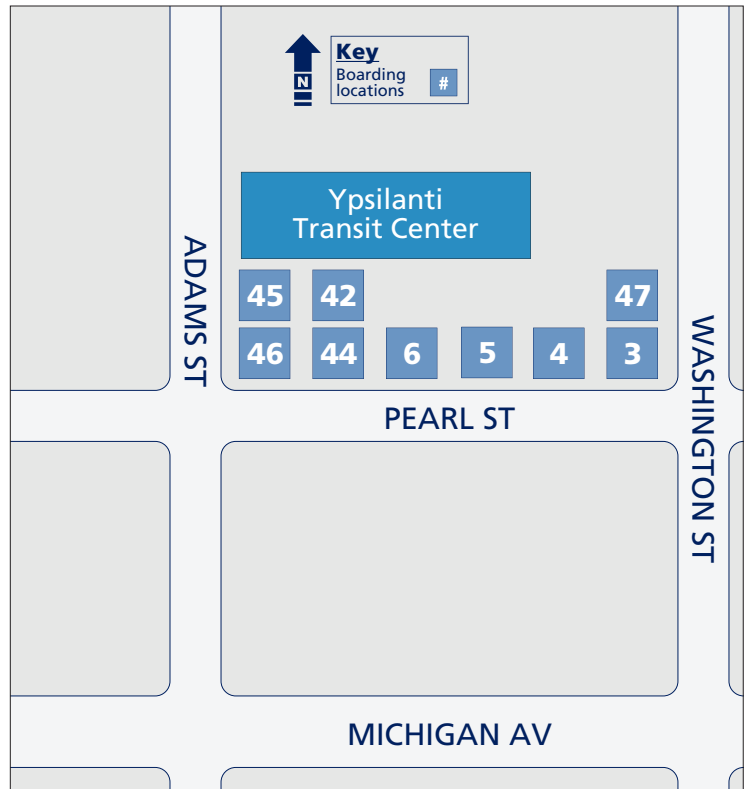


Boarding Locations

Blake Transit Center



Ypsilanti Transit Center





Late Night & Holiday Transportation

FlexRide will expand to cover late night and holiday service, replacing NightRide and HolidayRide. Trips can begin and end within the service area, outlined below.

Hours of Operation	M-F 9:15pm-5:30am S-S 8:15pm-6:30am
---------------------------	--

Fares	\$5.00/trip
--------------	-------------

Reduced Fare (go!pass cardholders)	\$3.00/trip
---	-------------

Reduced Fare (GoldRide, A-Ride cardholders)	\$2.50/trip
--	-------------

Book a trip by calling **734-528-5432** or use **MODEApp**
For details about reservations, go to **TheRide.org**.

